

UTILITY PERMIT STATUS		
<input checked="" type="checkbox"/> FIELD REVIEW	TIME <u>2:00 pm</u>	DATE <u>11-7-14</u>
<input type="checkbox"/> ELECTRONIC REVIEW	_____	DATE _____
COMMENTS _____		
<input type="checkbox"/> APPROVED _____	<input type="checkbox"/> DENIED _____	

PRESENTED TO BOARD OF SUPERVISORS

MADISON COUNTY, MISSISSIPPI
PERMIT APPLICATION FOR USE AND OCCUPANCY
FOR THE CONSTRUCTION OR ADJUSTMENT OF A UTILITY
WITHIN ROAD OR HIGHWAY RIGHT-OF-WAY

FACILITY ALONG OR ACROSS MADISON COUNTY ROAD COUNTY
ROAD PROJECT NAME OR NUMBER COUNTY OF
MADISON, BEGINNING IN SECTION 11 TOWNSHIP 7N RANGE 1E
AND ENDING IN SECTION 11 TOWNSHIP 7N RANGE 1E
UTILITY NAME TELEPAR NETWORKS BY STEVE CASE
TELEPHONE 662-590-3120 ADDRESS 1018 HIGHLAND COLONY PKWY #400,
RIDGELAND, MS 39157

herein called APPLICANT, purposes to construct on McHARRIS RD a
(Name of Road)
Utility Facility installed between station _____ and station
_____ of Project Name / Number BETSY HIDEAWAY and within road
or highway right-of-way, and hereby makes application to the County for construction
permit. Attached hereto are drawings or plans for the construction, which will not be
changed or altered without approval of the Road Manager, or his representative.

Whereas, the Legislature of Mississippi has heretofore granted to the applicant the right to locate its facilities upon, across, under, over and along public highways and streets within the State of Mississippi; Applicant agrees to comply with applicable provisions of S.O.P. No. SAD II-2-8, Policy for the Accommodation of Utility Facilities within the Rights-of-Way of County Federal Aid and State Aid Highways (hereinafter referred to as the "Policy"), promulgated by the State Aid Engineer and dated January 1, 1983, and which is hereby made a part of this application Agreement, and agrees to perform the construction according to the applicable industry code and according to the plans and specifications for the Project.

The Applicant shall comply with all policies, procedures and construction practices as outlined in "A Policy for The Accommodation of Utility Facilities within the Right-of-Way of all Public County Roads", as adopted on May 1, 1992, by the Madison County Board of Supervisors.

The Applicant shall be responsible for the future maintenance and repair of the facilities. The Applicant shall make future adjustments in, or relocate, the facilities located within road or highway right-of-way when required for road or highway widening or other road or highway construction at no cost to the county. The Applicant Utility shall relocate said utilities within sixty (60) days of notification by County by registered mail, return receipt requested, unless otherwise designated by the County's Road Manager. Further, any maintenance, repair, or construction shall be done in such a manner as to occasion no unreasonable interference with the normal flow and safety to traffic and at the expense of the utility company. When reasonable care has been taken to locate said utility facilities within the right-of-way, the applicant understands that any damages caused by routine maintenance and construction by county forces shall be borne by the applicant Utility.

A general description of the size, type, nature, and extent of the Utility work to be done is as follows:

*BORE FIBER OPTIC CABLE ALONG AND ACROSS LAKE CASTLE ROAD
AND MCHARRIS ROAD. FIBER WILL BE LOCATED IN BACK 5 FT
OF COUNTY ROW AND MIN 40" DEEP*

The applicant understands and agrees that, except as herein granted, no right, title, claim, or easement to said road right-of-way is granted by the issuance of this permit and if this Utility Facility as listed in the general provisions of the Policy, it will be adjusted to comply with same without cost to the County, unless the variance from the Policy has been approved by the granting of the Permit pursuant to this Application.

The Applicant further understands that the Utility's engineering, plant, or other personnel will be responsible for the staking and construction supervision of the work set out above and as shown on the attached plans.

The applicant further agrees to indemnify and hold county harmless for any and all claims, accidents, damages, liabilities and expenses occasioned wholly, or in part, by any act or omission of applicant, its agents or employees. In case County shall, without fault on its own part, be made a party to any litigation commenced by or against applicant, then applicant shall protect and hold County harmless, and shall pay all costs, expenses and reasonable attorney's fees incurred or paid by County in connection with said litigation.

Madison County agrees to the following stipulations:

- (1) To cooperate with the Utility Company in every way to avoid conflicts in the location, construction, and maintenance of the County Highway and Utility Facility.
- (2) To pursue any and all legal means to see the Policy Standards, except to the extent of any variance shown on the plans filed herewith and approved, are complied with in the facility installation.
- (3) If the County Road Manager or his authorized representative approved the drawing, sketches, and plans submitted by the Applicant, he shall so indicate by signing and dating the Permit Approval at the end of this application, and the Applicant may proceed with the installation; if the drawings, sketches, and plans are not approved, he shall promptly notify the Applicant, and advise it of the reason or reasons. He will also act as the duly appointed representative of the Board of Supervisors and will give his approval to the completed work as being in compliance with the location and standards shown in the Policy and in the Agreement for the installations.
- (4) That all joint highway construction and utility adjustment or relocation operations will comply with the requirements of Section S-105.06 and Section S-107-18, Mississippi Standard Specifications for State Aid Road and Bridge Construction, 1989 edition (or current edition).
- (5) Should any term of provision of this Applicant Agreement conflict with the law of the State of Mississippi, the Mississippi Constitution, or the United States Constitution, or impair or deny to the Applicant or the County any right protected thereby, it shall be deemed amended to conform to said law or Constitution.

WITNESS the signature of the Applicant this the 5 day of NOVEMBER
2014.

By: Steve Case - Steve Case
(Applicant Signature)


Title: CONTRACTS & PERMITS

AGREED TO AND APPROVED BY:

~~Mr. John Bell Crosby,~~
Madison County Board President
MR. KARL BANILS

Date: _____

ENTERED INTO THE MINUTES OF THE BOARD OF SUPERVISORS OF MADISON
COUNTY, MISSISSIPPI OF THIS _____ DAY OF _____, 20_____.


Rudy M. Warnock, P.E.
County Engineer

UTILITY PERMIT STATUS		
<input checked="" type="checkbox"/> FIELD REVIEW	TIME <u>12:30 p</u>	DATE <u>10-7-14</u>
<input type="checkbox"/> ELECTRONIC REVIEW	DATE _____	DATE _____
COMMENTS _____		
<input type="checkbox"/> APPROVED	<input type="checkbox"/> DENIED	DATE _____

10/03/14

MADISON COUNTY, MISSISSIPPI

PERMIT APPLICATION FOR USE AND OCCUPANCY
FOR THE CONSTRUCTION OR ADJUSTMENT OF A UTILITY
WITHIN ROAD OR HIGHWAY RIGHT-OF-WAY

FACILITY ALONG OR ACROSS Mt. Leopard Rd. COUNTY ROAD
 COUNTY OF MADISON, BEGINNING IN SECTION 23, TOWNSHIP 08N,
 RANGE 01W, AND ENDING IN SECTION 23, TOWNSHIP 08N,
 RANGE 01W. UTILITY NAME CSPIRE FIBER BY Chris
Sullivan TELEPHONE (601)487-7367 ADDRESS 1018
HIGHLAND COLONY PARKWAY SUITE 400 RIDGELAND, MS
39157


Herein called APPLICANT, purposes to construct on Mt. Leopard RD. a
 (Name of Road)
 Utility Facility installed between station as shown attached and station as shown
attached of Project Name / Number N/A and within road or
 highway right-of-way, and hereby makes application to the County for construction
 permit. Attached hereto are drawings or plans for the construction, which will not be
 changed or altered without approval of the Road Manager, or his representative.

Whereas, the Legislature of Mississippi has heretofore granted to the applicant the
 right to locate its facilities upon, across, under, over and along public highways and
 streets within the State of Mississippi; Applicant agrees to comply with applicable
 provisions of S.O.P. No. SAD II-2-8, Policy for the Accommodation of Utility Facilities
 within the Rights-of-Way of County Federal Aid and State Aid Highways (hereinafter
 referred to as the "Policy"), promulgated by the State Aid Engineer and dated January
 1, 1983, and which is hereby made a part of this application Agreement, and agrees to
 perform the construction according to the applicable industry code and according to the
 plans and specifications for the Project.

The Applicant shall comply with all policies, procedures and construction practices as outlined in "A Policy for The Accommodation of Utility Facilities within the Right-of-Way of all Public County Roads", as adopted on May 1, 1992, by the Madison County Board of Supervisors.

The Applicant shall be responsible for the future maintenance and repair of the facilities. The Applicant shall make future adjustments in, or relocate, the facilities located within road or highway right-of-way when required for road or highway widening or other road or highway construction at no cost to the county. The Applicant Utility shall relocate said utilities within sixty (60) days of notification by County by registered mail, return receipt requested, unless otherwise designated by the County's Road Manager. Further, any maintenance, repair, or construction shall be done in such a manner as to occasion no unreasonable interference with the normal flow and safety to traffic and at the expense of the utility company. When reasonable care has been taken to locate said utility facilities within the right-of-way, the applicant understands that any damages caused by routine maintenance and construction by county forces shall be borne by the applicant Utility.

A general description of the size, type, nature, and extent of the Utility work to be done is as follows:


Install Telecommunications facilities within the back 5' of the existing county right of way, as shown on attached drawings:

The applicant understands and agrees that, except as herein granted, no right, title, claim, or easement to said road right-of-way is granted by the issuance of this permit and if this Utility Facility as listed in the general provisions of the Policy, it will be adjusted to comply with same without cost to the County, unless the variance from the Policy has been approved by the granting of the Permit pursuant to this Application.

The Applicant further understands that the Utility's engineering, plant, or other personnel will be responsible for the staking and construction supervision of the work set out above and as shown on the attached plans.

The applicant further agrees to indemnify and hold county harmless for any and all claims, accidents, damages, liabilities and expenses occasioned wholly, or in part, by any act or omission of applicant, its agents or employees. In case County shall, without fault on its own part, be made a party to any litigation commenced by or against applicant, then applicant shall protect and hold County harmless, and shall pay all costs, expenses and reasonable attorney's fees incurred or paid by County in connection with said litigation.


Madison County agrees to the following stipulations:

- (1) To cooperate with the Utility Company in every way to avoid conflicts in the location, construction, and maintenance of the County Highway and Utility Facility.
- (2) To pursue any and all legal means to see the Policy Standards, except to the extent of any variance shown on the plans filed herewith and approved, are complied with in the facility installation.
- (3) If the County Road Manager or his authorized representative approved the drawing, sketches, and plans submitted by the Applicant, he shall so indicate by signing and dating the Permit Approval at the end of this application, and the Applicant may proceed with the installation; if the drawings, sketches, and plans are not approved, he shall promptly notify the Applicant, and advise it of the reason or reasons. He will also act as the duly appointed representative of the Board of Supervisors and will give his approval to the completed work as being in compliance with the location and standards shown in the Policy and in the Agreement for the installations.
- (4) That all joint highway construction and utility adjustment or relocation operations will comply with the requirements of Section S-105.06 and Section S-107-18, Mississippi Standard Specifications for State Aid Road and Bridge Construction, 1989 edition (or current edition).
- (5) Should any term of provision of this Applicant Agreement conflict with the law of the State of Mississippi, the Mississippi Constitution, or the United States Constitution, or impair or deny to the Applicant or the County any right protected thereby, it shall be deemed amended to conform to said law or Constitution.

WITNESS the signature of the Applicant this the 11 day of November,
2014.


By: 
(Applicant Signature)
Title: Facilities Eng.

AGREED TO AND APPROVED BY:


~~Mr. Gerald Steen~~
Madison County Board President

Date: _____

ENTERED INTO THE MINUTES OF THE BOARD OF SUPERVISORS OF MADISON
COUNTY, MISSISSIPPI OF THIS _____ DAY OF _____, 20____.


Rudy M. Warnock, P.E.
County Engineer

UTILITY PERMIT STATUS	
<input checked="" type="checkbox"/> FIELD REVIEW	TIME <u>2:00pm</u> DATE <u>11-3-14</u>
<input type="checkbox"/> ELECTRONIC REVIEW	DATE _____
COMMENTS _____	
<input type="checkbox"/> APPROVED	<input type="checkbox"/> DENIED
MADISON COUNTY, MISSISSIPPI	
PRESENTED TO BOARD OF SUPERVISORS DATE _____	

01/09/04

PERMIT APPLICATION FOR USE AND OCCUPANCY
FOR THE CONSTRUCTION OR ADJUSTMENT OF A UTILITY
WITHIN ROAD OR HIGHWAY RIGHT-OF-WAY

FACILITY ALONG DEWEES ROAD, COUNTY OF MADISON, BEGINNING IN SECTION 24, TOWNSHIP 8 NORTH, RANGE 1 EAST, AND ENDING IN SECTION 24, TOWNSHIP 8 NORTH, RANGE 1 EAST. UTILITY NAME, CENTERPOINT ENERGY, BY MICHEAL JEFFERSON, TELEPHONE (601) 709-2559, ADDRESS: 300 Executive Blvd, Byram, MS 39272, herein called APPLICANT, purposes to construct on DEWEES ROAD 505' OF 4" PLASTIC NATURAL GAS MAIN. Utility Facility installed between the centerlines of Ashbrooke Trail and Saddlebrook Cove, and within road or highway east right-of-way line, and hereby makes application to the County for construction permit. Attached hereto are drawings or plans for the construction, which will not be changed or altered without approval of the Road Manager, or his representative.

Whereas, the Legislature of Mississippi has heretofore granted to the applicant the right to locate its facilities upon, across, under, over and along public highways and streets within the State of Mississippi; Applicant agrees to comply with applicable provisions of S.O.P. No. SAD II-2-8, Policy for the Accommodation of Utility Facilities within the Rights-of-Way of County Federal Aid and State Aid Highways (hereinafter referred to as the "Policy"), promulgated by the State Aid Engineer and dated January 1, 1983, and which is hereby made a part of this application Agreement, and agrees to perform the construction according to the applicable industry code and according to the plans and specifications for the Project.

The Applicant shall comply with all policies, procedures and construction practices as outlined in "A Policy for The Accommodation of Utility Facilities within the Right-of-Way of all Public County Roads", as adopted on May 1, 1992, by the Madison County Board of Supervisors.

The Applicant shall be responsible for the future maintenance and repair of the facilities. The Applicant shall make future adjustments in, or relocate, the facilities located within road or highway right-of-way when required for road or highway widening or other road or highway construction at no cost to the county. The Applicant Utility shall relocate said utilities within sixty (60) days of notification by County by registered mail, return receipt requested, unless otherwise designated by the County's Road Manager. Further, any maintenance, repair, or construction shall be done in such a manner as to occasion no unreasonable interference with the normal flow and safety to traffic and at the expense of the utility company. When reasonable care has been taken to locate said utility facilities within the right-of-way, the applicant understands that any damages caused by routine maintenance and construction by county forces shall be borne by the applicant Utility.

A general description of the size, type, nature, and extent of the Utility work to be done is as follows:

BEGIN AT THE PROPOSED TIE-IN POINT OF AN EXISTING 4" PLASTIC GAS MAIN LOCATED AT THE SOUTH RIGHT OF WAY LINE OF THE ENTRANCE OF ASHBROOKE TRAIL RUNNING SOUTH FOR 505' ALONG THE EAST RIGHT OF WAY LINE OF DEWEES ROAD WITHIN THE LAST 5' OF RIGHT OF WAY. PROPOSED 4" PLASTIC GAS MAIN WILL BE INSTALLED BY TRENCHING AND DIRECTIONAL BORING TO SERVE SADDLEBROOK SUBDIVISION. THIS PROPOSED INSTALLATION WILL BE ENTIRELY LOCATED IN SECTION 24, TOWNSHIP 8 NORTH, RANGE 1 EAST, MADISION COUNTY, MISSISSIPPI AND AS SHOWN ON ATTACHED CONSTRUCTION DRAWING DEWEES Rd102714.

The applicant understands and agrees that, except as herein granted, no right, title, claim, or easement to said road right-of-way is granted by the issuance of this permit and if this Utility Facility as listed in the general provisions of the Policy, it will be adjusted to comply with same without cost to the County, unless the variance from the Policy has been approved by the granting of the Permit pursuant to this Application.

The Applicant further understands that the Utility's engineering, plant, or other personnel will be responsible for the staking and construction supervision of the work set out above and as shown on the attached plans.

The applicant further agrees to indemnify and hold county harmless for any and all claims, accidents, damages, liabilities and expenses occasioned wholly, or in part, by any act or omission of applicant, its agents or employees. In case County shall, without fault on its own part, be made a party to any litigation commenced by or against applicant, then applicant shall protect and hold County harmless, and shall pay all costs, expenses and reasonable attorney's fees incurred or paid by County in connection with said litigation.

Madison County agrees to the following stipulations:

- (1) To cooperate with the Utility Company in every way to avoid conflicts in the location, construction, and maintenance of the County Highway and Utility Facility.
- (2) To pursue any and all legal means to see the Policy Standards, except to the extent of any variance shown on the plans filed herewith and approved, are complied with in the facility installation.
- (3) If the County Road Manager or his authorized representative approved the drawing, sketches, and plans submitted by the Applicant, he shall so indicate by signing and dating the Permit Approval at the end of this application, and the Applicant may proceed with the installation; if the drawings, sketches, and plans are not approved, he shall promptly notify the Applicant, and advise it of the reason or reasons. He will also act as the duly appointed representative of the Board of Supervisors and will give his approval to the completed work as being in compliance with the location and standards shown in the Policy and in the Agreement for the installations.
- (4) That all joint highway construction and utility adjustment or relocation operations will comply with the requirements of Section S-105.06 and Section S-107-18, Mississippi Standard Specifications for State Aid Road and Bridge Construction, 1989 edition (or current edition).
- (5) Should any term of provision of this Applicant Agreement conflict with the law of the State of Mississippi, the Mississippi Constitution, or the United States Constitution, or impair or deny to the Applicant or the County any right protected thereby, it shall be deemed amended to conform to said law or Constitution.

WITNESS the signature of the Applicant this the 28th day of October, 2014.

By: Michael Jefferson
(Applicant Signature)


Title: _____

AGREED TO AND APPROVED BY:

Date: _____

~~Mr. Gerald Steen~~
Madison County Board President
MR. KARL BANKS

ENTERED INTO THE MINUTES OF THE BOARD OF SUPERVISORS OF MADISON
COUNTY, MISSISSIPPI OF THIS _____ DAY OF _____, 2014.



Rudy M. Warnock, P.E.
County Engineer